

# Where to Bike: MICHIGAN



## Michigan's Bicycle Trails

By Ray Hoven for American Bike Trails

**Includes most Ridable Rail Trails!**

Over 150 trails, illustrated and in color. Easy to reference and use with directions to trail sites and accesses, trail distances.

192 pages

8 1/2 x 11

1-57430-133-0

2006 B210.....\$19.95



## Michigan Trail Maps

**\$4.95**


By Ray Hoven for American Bike Trails

### 11 maps/49 Trails.

Easy handling on the trail - compact, easy to read, waterproof, tearproof. Detailed 2 color trail guides for biking and other trail sports. Maps include area overviews, trail accesses, points of interest, mileage and location of facilities such as parking, restrooms, water, refreshments, information, and lodging.

ISBN #'s are 1-57430- + the following:

- 022-9 MI01 Hart-Montague/Kal-Haven
- 023-7 MI02 Southwest-Metro Area Trails
- 024-5 MI03 Detroit area Leisure Biking (4 trails)
- 025-3 MI04 Metro Parks (7 Trails)
- 074-1 MI05 SE MI Leisure Biking (5 trails)
- 026-1 MI20 SW MI Mtn Biking (5 trails)
- 075-X MI21 SE MI Mtn Biking - 3 (4 trails)
- 076-8 MI22 SE MI Mtn Biking - 4 (4 trails)
- 077-6 MI23 SE MI Mtn Biking - 5 (4 trails)
- 078-4 MI24 SE MI Mtn Biking - 6 (5 trails)
- 027-X MI25 NW MI UP Mtn Biking (6 trails)




## Michigan Bicycle Trails Reference Map

By Ray Hoven for American Bike Trails

26" by 38", full color, two sided. Loaded with information on over 200 trails. City and County to trail indexes. Trail facts such as length, surface, biking type, setting, alternate uses, coordinates & trail notes.

1-57430-108-X

MI80.....\$ 6.95



## Bed, Breakfast & Bike: Midwest

By Robert & Theresa Russell

Profiles of 27 Inns in Indiana, Michigan, and Ohio will prove to cyclists that the Midwest is more than just flatlands and cornfields. At least two bike rides are detailed in the area of each Inn, with detailed cue sheets, maps, and info on points of interest. The final section contains recipes from

the Inns, each tried and recommended by the authors.

246 pages

0-933855-17-6

B117.....\$16.95



## The Best of Michigan Trails

Waterproof / Tear-Proof Pocket Map Sets

1-57430-177-2 Best of Michigan #1.....\$14.95

- MI01 Hart-Montague/Kal-Haven
- MI02 Southwest-Metro Area Trails
- MI03 Detroit area Leisure Biking (4 trails)
- MI04 Metro Parks (7 Trails)
- MI05 SE MI Leisure Biking (5 trails)

1-57430-178-0 Best of Michigan #2 .....\$14.95

- MI20 SW MI Mtn Biking (5 trails)
- MI21 SE MI Mtn Biking - 3 (4 trails)
- MI22 SE MI Mtn Biking - 4 (4 trails)
- MI23 SE MI Mtn Biking - 5 (4 trails)
- MI24 SE MI Mtn Biking - 6 (5 trails)
- MI25 NW MI UP Mtn Biking (6 trails)



## Bicycling Guide to the Lake Michigan Trail


**Lake**

By Bob Robinson

A Complete Route Guide around Lake Michigan. With Lake Michigan being the only one of the lakes located entirely within the US it makes for an inviting bicycle tour. Your ride around the lake will include panoramic bluff views across the expansive clear waters, endless numbers of clean, pristine sandy beaches with gentlelapping waves to swim in, quaint small villages that have been catering to the needs of travelers for over 100 years.

978-0981-895222

B301.....\$19.95




## Rail-Trails: Michigan & Wisconsin

Official Rails-to-Trails Conservancy Guidebook

Explore 63 of the best rail trails and pathways across two states. Explore Wisconsin's Elroy-Sparta State Trail, acknowledged to be the oldest R/T in America; or Lake Michigan Pathway, featuring beaches and marinas that will keep you in close touch with its namesake. You'll love these trails, from beautiful waterways and scenic areas to the hustle and bustle of the states' urban centers.

978-0-89997-873-4

B310.....\$18.95



## Rail-Trails: Midwest

Official Rails-to-Trails Conservancy Guidebook

Explore the best rail trails - 5 states, 113 trails, and 2,400 miles with this official guide. Many rail-trails are paved and run through the most popular parts of town, such as Indianapolis's bustling 15-mile Monon Trail. Others expose you to regional history, like Ohio's 11-mile Holmes County Trail, whose corridor is shared with the horse & buggies of the local Amish.

978-0-89997-467-5

B293.....\$18.95