



60 Hikes within 60 Miles: Minneapolis, St. Paul - Third Edition
 by Tom Watson
 Includes the Twin Cities' Greater Metro Area and beyond. This book introduces newcomers and lifelong residents alike to a surprising array of the best day hikes within a 60-mile radius of these fascinating cities. Inside you'll find detailed directions to the trailheads, GPS-based trail maps with accurate hike information, and a chart of recommended hikes by category.
978-0-89732-933-0 2012 B630.....\$17.95




Best Tent Camping Minnesota - Second Edition
 by Tom Watson
 Includes the Twin Pitching a tent in Minnesota opens the door to endless adventure - and campers are never far from a Great Lake or one of the myriad rivers, streams, and lakes that make the state a camper's paradise. But, do you know how to find the right place? This book puts all the answers right in your hands! Includes detailed maps of 50 campgrounds, key info such as fees, restrictions, dates of operation and facilities., driving directions, and GPS coordinates. Also rates for beauty, privacy and security.
978-0-89732-935-4 2012 B705.....\$15.95




Mountain Biking Minnesota
 by Steve Johnson
 Heaven on two wheels! Minnesota is the place where you'll find technical single-track, steep ski area climbs, and smooth park trails. Includes detailed ride descriptions, easy-to-read maps, ratings for physical and technical difficulties, and tips on riding and trip preparation.
 192 pages 6 x 9
0-7627-1157-4 B030.....\$16.95




Rail-Trails Minnesota
 by Rails-to-Trails Conservancy
 The definitive guide to the state's top multiuse trails. Experience first-hand how Minnesota earned the nickname the Land of 10,000 lakes by taking a trip on the 121-mile Paul Bunyan State Trail, one of the longest rail-trails in the US. The connecting trails of Central Lakes State Trail and Lake Wobegon Trail offer additional views of the lakes.
 176 pages 5 1/2 x 8 1/2
978-0-89997-821-5 B302.....\$16.95




Road Biking Minnesota
 by M. Russ Lowthian
 The perfect travel companion for touring MN's countryside. Short, easy rambles to multi-day classics. Includes tours on quiet paved roads filled with history and attractions along the way.
 232 pages 6 x 9
978-0762-738014 2007 B234.....\$15.95



Bicycle Trails of Minnesota (Third Edition)
 By Ray Hoven for American Bike Trails
Includes most Ridable Rail Trails!
 Illustrated and in color with over 60 off-road trails throughout Minnesota. Directions to trail sites and accesses including trail distances, general settings, conditions & facilities. State, sectional and selective county overviews, selective community street insets, points of interest and riding tips. Contacts for additional information and alternate bike uses. City to trail and county to trail cross-references.
 112 pages 5 1/2 x 9
1-57430-138-1 2007 B005\$15.95



Minnesota Bicycle Trails Reference Map
 By Ray Hoven for American Bike Trails
 Large (26" by 38"), full color, two sided. Loaded with information on over 100 trails. City and county to trail indexes, trail facts such as length, surface, biking type, setting, alternate uses, coordinates, trail notes and directions on getting there.
1-57430-109-8 MN80.....\$ 6.95



Twin Cities Bike Map
 by Doug Shidell for Bikeeverywhere
 This tenth edition has been rebuilt from the ground up. The urban side of the map has been expanded south to include most of Bloomington, and portions of Eagan and Inver Grove Heights, and east to include the all-important I-494 bike bridge near Newport. The overview side now includes the vast network of suburban trail systems.
978-1-935372-12-7 2011 MP21.....\$9.95



Minnesota Trail Maps.....\$4.95
 By Ray Hoven for American Bike Trails
14 maps/54 trails.
 Easy handling on the trail - compact, easy to read, waterproof, tearproof. Detailed 2 color trail guides for biking and other trail sports. Maps include area overviews, trail accesses, points of interest, mileage and location of facilities such as parking, restrooms, water, refreshments, information and lodging.

- 1-57430-028-8 MN01 Cannon Valley/Root River Trails
- 029-6 MN02 Hennepin Parks Trails
- 030-X MN03 Heartland/Itasca/Paul Bunyan 1
- 031-8 MN04 Luce Line Trail
- 032-6 MN05 Minneapolis/St. Paul Trails
- 033-4 MN06 Rochester Area Trails
- 034-2 MN07 Sakatak Singing Hills Trail
- 035-0 MN08 Willard Munger/St. Crois SP
- 036-9 MN20 SE MN Mountain Biking (4 trails)
- 037-7 MN21 Twin Cities Mtn Biking (6 trails)
- 038-5 MN22 East Central Mtn Biking (4 trails)
- 040-7 MN23 North Central Mtn Biking (6 trails)
- 041-5 MN24 North East Mtn Biking (4 trails)
- 042-3 MN25 North East Mtn Biking (6 trails)