


Where to Ride in WISCONSIN




Biking & Hiking the Greater Milwaukee Area
by Ray Hoven for American Bike Trails
Includes most Ridable Rail Trails!

Covers 44 parks and pathways with over 300 miles of trails for biking & hiking throughout the counties of Milwaukee, Ozaukee, Racine,

Washington, & Waukesha. Illustrated & in color. Includes trail distances, general settings, facilities, points of interest, contacts, and county overviews.

176 pages 5 1/2 x 9


1-57430-132-2 B007.....\$15.95



Wisconsin Bicycle Trails Reference Map

By Ray Hoven for American Bike Trails
26" by 38" full color, two sided. Loaded with information on over 100 trails: City and county to trail indexes, trail facts such as lengths, surfaces, biking types, settings, alternate uses, coordinates, trail notes and directions on getting there.

1-57430-112-8 WI80.....\$6.95




Best Rail Trails Wisconsin
By Kevin Revolinski & Phil Van Valkenberg
The complete guide to walking, jogging, biking, and cross-country skiing more than fifty of the best rail trails in the state that pioneered American's rail trail phenomenon. Written by a local author with expert knowledge of the region, this easy-to-use book provides mile-by-mile

descriptions of the most popular rural and urban rail trails in the Badger State.

192 pages 8 x 8 1/2


978-0-7627-4676-7 B286.....\$15.95



Biking on Bike Trails Between Chicago & Milwaukee - Updated
By Peter Blommer
80% of this 100- mile route between Chicago's Loop and Downtown Milwaukee is on off-road bike paths. Easy to follow connector routes between the paths and Maps & route descriptions.


160 pages 5 1/2 x 8 1/2 2011 Update WI,IL

0-9662259-0-2 B042.....\$14.95




Kettle Moraine State Forest - Northern & Southern Units
Newly Revised in 2013 - tear resistant and waterproof map. Covers Lapham Peak and the Northern Unit - over 30,000 acres stretching 30 miles across Sheboygan, Fond du Lac and Washington counties. The Southern Unit covers another 21,000 acres and the Ice Age National Scenic Trail.

978-0-9824531-5-5 MP65.....\$ 7.95




Mountain Bike Trails of Wisconsin
By Ray Hoven for American Bike Trails
Easy to Reference and Use! Directions to trail areas, locations & distances to nearby communities. Facilities noted where available near or on the trails with trail distances, settings, and difficulty levels. State and sectional overviews & trail rules, with riding tips & contacts for additional information, plus alternate trail uses such as x-c skiing, hiking, snowmobiling, horseback riding, etc.

144 pages 5 1/2 x 9
1-57430-025-3 B001.....\$14.95




Wisconsin's Recreational Bicycle Trails
By Ray Hoven for American Bike Trails
Illustrated map book in color with over 50 recreational off-road trails through Wisconsin, including most rideable rail-trails. Directions to trail sites and accesses, trail distances, general settings, conditions & facilities. State, sectional and selective county overviews and community street insets. Points of interest, riding tips with contacts for additional information, plus alternate bike routes. City & county to trail cross-references.

112 pages 5 1/2 x 9
1-57430-098-9 B008.....\$14.95




Rail-Trails Michigan & Wisconsin
the Official Rails-to-Trails Conservancy Guidebook
Explore 63 of the best rail-trails and multiuse pathways across two states. Explore Wisconsin's iconic Elroy-Sparta State Trail - widely acknowledged to be the oldest rail-trail in America - or Lake Michigan Pathway, which features beaches and marinas that will keep you in close touch with its namesake.

254 pages 5 1/2 x 8 1/2 MI WI
978-0-89997-873-4 2017 B310.....\$18.95



Rail-Trails Midwest
the Official Rails-to-Trails Conservancy Guidebook
Explore the best rail-trails - 5 States, 113 Trails, and 2,400 miles. All across the country, unused railroad corridors have been converted to public, multiuse trails. Here the experts from the Rails-to-Trails Conservancy present the best of these trails in the Midwest, home to the most rail-trails in the country.

208 pages 5 1/2 x 8 1/2 IL,IN,MI,OH,WI
978-0-89997-467-5 2012 B293.....\$18.95



Road Biking Wisconsin
By Russ Lowthian
A guide to Wisconsin's greatest bicycle rides. Features forty-one carefully designed rides, from the picturesque shores of Lake Superior in the north to the renowned and challenging kettle country in the south - and everywhere in between.

240 pages 8 x 8 1/2
978-0-7627-3800-7 2008 B266.....\$17.95