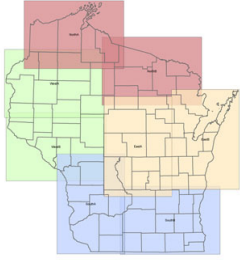


Where to Ride in WISCONSIN



Wisconsin Bicycle Federation -

New 2010 Panel Descriptions

Red	Northern	MP19
Green	Western	MP18
Salmon	Eastern	MP17
Blue	Southern	MP16



SouthEastern Wisconsin Road Map

Map of 24 Counties, latest highway changes, over 7000 roads. Points of interest, golf courses, more than 800 lakes, public hunting grounds, trout streams, ski hills, ski touring areas, waterfalls, boat marinas. GPS Friendly.

1-8858825-89-7

MP10.....\$ 7.95



SouthWestern Wisconsin Road Map

Map of 24 Counties, latest highway changes, over 9000 roads. Points of interest, golf courses, more than 800 lakes, public hunting grounds, trout streams, ski hills, ski touring areas, waterfalls, boat marinas. GPS Friendly.

1-885825-07-2

MP12.....\$ 6.95




Bicycle Federation of Wisconsin

A series of 4 sectional maps developed by the State of Wisconsin and published by the Bicycle Federation of Wisconsin in conjunction with American Bike Trails. Roads are rated by color code. Includes touring trails and mountain biking locations. Full color, double-sided, unfolds to 26" by 40". **New for 2010**

ISBN #'s are 1-57430- + the following:

Southern	144-6	MP16.....\$4.95
East Central	145-4	MP17.....\$4.95
West Central	146-2	MP18.....\$4.95
Northern	147-0	MP19.....\$4.95
4 Map Set	148-9	MP20.....\$18.95



Madison & Dane County Bike Map


By Doug Shidell

Madison ranks near the top on everyone's list of bicycle friendly cities. Great trails, marked bike lanes & all the amenities.

Dane County's rural landscape, scenic small towns and paved, low-traffic roads are a delight to explore during any season.

0-9746625-2-6

MP22.....\$10.95



NorthEastern Wisconsin Road Map

Map of 12 Counties, latest highway changes, over 7000 roads. Points of interest, golf courses, more than 2500 lakes, public hunting grounds, trout streams, ski hills, ski touring areas, waterfalls, boat marinas. GPS Friendly.

1-8858825-52-0

MP11.....\$ 9.95

BEST of Wisconsin Pocket Trail Map Sets

Four different Packets of from 5 to 8 pocket maps including what the author believes to be the "Best Trails in Wisconsin".

WI01-WI04	978-157430-168-7	SP-WI-1	\$ 9.95
WI08-WI14	978-157430-169-4	SP-WI-2	\$ 9.95
WI15-WI22	978-157430-170-1	SP-WI-3	\$ 9.95
WI31-WI35	978-157430-171-7	SP-WI-4	\$ 9.95

(All kits include the WI-90 State Reference Map)

Waterproof Pocket Trail Maps

By Ray Hoven for American Bike Trails

28 Maps/82 Trails.....\$4.95

New and Updated Trails

WI16 Glacial Drumlin SP Trail

WI31 Mountain Bike Trails

Easy handling on the trail - compact, easy to read, waterproof, tearproof. Detailed 2 color Trail Guides for Bicycling and other Trail Sports. Maps include area overviews, trail accesses, points of interest, mileage and location of facilities.

ISBN #'s are 1-57430- + the following:

043-1	WI01	Elroy-Sparta State Trail
044-X	WI02	LaCrosse River Trail
045-8	WI03	Great River/Perrot SP
046-6	WI04	Military Ridge/Gov Dodge
047-4	WI05	Cheese Country/Pecatonica
048-2	WI06	Sugar River/Janesville Trails
049-0	WI07	'400' Bike/Omaha Trails
050-4	WI08	Chippewa/Red Cedar/Buffalo River
051-2	WI09	Wild goose State Trail
052-0	WI10	Waukesha County Trails
053-9	WI11	Racine & Kenosha County Trails
054-7	WI12	Milwaukee County Trails
055-5	WI13	Madison & Dane County
056-3	WI14	Door County/Ahnapee Trails Bikeways
079-2	WI15	Mountain-Bay Trail
057-1	WI16	Glacial Drumlin State Park Trail
058-X	WI17	Kettle Moraine SF - N&S Units
080-6	WI18	Gandy Dancer/Gov Knowles
059-8	WI20	Tussockia-Park Falls/Flambeau
060-1	WI21	Bearskin/NC Mtn Biking Trails 1
061-X	WI22	Old Plank/Wiowash Trails
062-8	WI31	South East Mtn Biking (5 Trails)
063-6	WI32	South West Mtn Biking (5 Trails)
064-4	WI33	North East Mtn Biking (6 Trails)
065-2	WI34	West Central Mtn Biking (5 Trails)
066-0	WI35	North Central Mtn Biking (7 Trails)
067-9	WI36	Pine Line/Chequamegon SF
068-7	WI37	North West Mtn Biking (6 Trails)

