


# Where To Ride - in ILLINOIS



## Illinois Bicycle Trails

by Ray Hoven for American Bike Trails

Now over 160 trails throughout Illinois including most rideable Rail-Trails. Illustrated and in color. Easy to Reference & Use! Directions to trail sites and accesses with trail distances, general settings, and conditions. Selected Illinois Parks - facilities and activities

with points of interest. State, sectional, and selective County overviews. Riding tips, locations and distances to nearby communities with contacts for additional information.

208 pages 5 1/2 x 9

1-57430-143-8 2010 B018.....\$17.95




## Illinois Trails & Ride Journal

Spiral bound listing of over 100 Illinois trails with descriptions and directions incorporated with a ride log. Includes trail facts - mileage, trail uses, surface, setting, and nearby facilities. The log provides an opportunity to record and reference pertinent information about your rides.

120 pages 4 1/2 x 7

1-57430-114-4 B134.....\$8.95



## Best Bike Rides: Chicago


By Ted Villaire

Chicago and its environs offer gentle terrain, the lakeshore, an abundance of bike paths, and unique neighborhoods and communities to explore. Farther out in the collar counties you'll find scores of parks with rivers, lakes, woodlands, wetlands, and restored prairie...not to mention

quiet farm roads, charming towns, and unforgettable restaurants and shops.

272 pages 9 x 6

9780762746897 2011 B295.....\$18.95




## Biking on Bike Trails Between Chicago & Milwaukee - Updated

by Peter Bloomer

100- mile route between Chicago's Loop and Downtown Milwaukee - 80% on off-road paths. Book provides maps & route descriptions going both north and south, with easy to follow best connector routes between the bike paths. Suggestions on day & side trips included. Includes update sheet.

160 pages 5 1/2 x 8 1/2 IL, WI

0-9662259-0-2 2011 B042.....\$14.95




## Grand Illinois Trail Guidebook

by Todd Volker

Packed with 18 descriptive maps, 28 photos and illustrations, plus markers and details covering this 525 mile trail system through Chicago and Northern Illinois. Links the premier biking routes from the shores of Lake MI to the Miss. River.

288 pages 6 x 9

0-9726176-1-2 2004 B162.....\$19.95




## Rail-Trails Illinois, Indiana & Ohio

the Official Rails-to-Trails Conservancy Guidebook

Explore 72 of the best rail-trails and multiuse pathways across three states. Tour Ohio's Amish Country, take a ride along Chicago's Lakefront, and enjoy the picturesque countryside on Indiana's longest rail-trail.

262 pages 5 1/2 x 8 1/2

978-0-89997-848-2 2017 B308.....\$18.95




## Hikers & Bikers Guide to Cook County, IL

by Ray Hoven for American Bike Trails

Loaded with maps, illustrations, and photographs. Points of unique natural features, as well as examples of the flora and fauna to be found at each site. Provides brief histories and geology of the county and specific preserve areas.

144 pages 5 1/2 x 9

1-57430-135-7 2006 B043.....\$14.95



## Hiking & Biking in the Fox River Valley


By Roots & Wings

Covers 36 forest preserves, parks, and pathways with more than 275 miles of trails and bike paths. Features trails in Kane and McHenry Counties such as the Fox River Trail and the Illinois Prairie Path. Describes interconnections and is filled

with maps, photos and illustrations.

160 pages 5 1/2 x 8 1/2

1-884721-05-2 B016.....\$12.95




## Hiking & Biking Lake County, Illinois

by Ray Hoven for American Bike Trails

Covers 34 forest preserves, parks, & pathways with over 260 miles of trails and bike paths. Directions to trail sites and accesses.

152 pages 5 1/2 x 9

1-57430-096-2 2004 B011.....\$14.95



## Hiking & Biking the I&M Canal


National Heritage Corridor

By Ray Hoven for American Bike Trails

Features the Illinois and Michigan Canal National Heritage Corridor Trails in Cook, DuPage, Will, Grundy and LaSalle Counties in Illinois.

176 pages 5 1/2 x 9

1-57430-134-9 2006 B032.....\$14.95



## The Complete Guide to DuPage County Trails

by Bill Weidner

Will appeal to hikers, bikers, runners and outdoor lovers of all kinds. Accurate maps and trail descriptions let you know the terrain and all the challenges and pleasures ahead.

228 pp 6 x 9

0-9726176-3-9 2007 B232.....\$17.95