

Illinois Trail Maps



Illinois Trail Maps

\$4.95 ea.

by Ray Hoven for American Bike Trails

10 separate maps, 31 trails.

Easy handling on the trail – compact, easy to read, waterproof, tearproof. Detailed 2 color Trail Guides for Bicycling and other Trail Sports. Maps include area overviews, trail accesses, points of interest, mileage and location of facilities such as parking, restrooms, water, refreshments, info. and lodging.

ISBN #'s are: 1-57430- + the following

- | | | |
|-------|------|---|
| 001-6 | IL01 | Fox River Trail |
| 004-0 | IL04 | Green Bay/N Shore Path/Evanston Paths/IL Beach State Park/Zion Paths |
| 008-3 | IL08 | South Cook County: Salt Creek/Arie Crown/Tinley Creek/Thorn Creek Bicycle Trails |
| 009-1 | IL09 | Palos Preserves/Waterfall Glen FP |
| 010-5 | IL10 | I&M Canal State Trail/Grand IL Trail/Goose Lake Prairie Hiking Trail/Starved Rock |
| 011-3 | IL11 | McHenry & Boone Counties: Moraine Hills/Prairie Trail N&S/Long Prairie/Glacial Park |
| 012-1 | IL12 | Lake County Trails: Chain O'Lakes SP/Green-Belt FP/Grant Woods |
| 013-2 | IL13 | Peoria Area Trails: Rock Island/River Trail/Pimiteoui Trail |
| 082-2 | IL15 | Cook Cty: Des Plaines/Indian Boundary Div. |
| 083-0 | IL16 | Hennepin Canal Parkway |




Illinois Bicycle Trails Reference Map

by Ray Hoven for American Bike Trails

26" by 38", full color, two sided. Loaded with information trail to map, city to trail and county to trail indexes.

Trail facts, settings, alternate uses and facilities. Trail coordinates, latitude/longitude & trail notes.

1-57430-106-3 2005 IL80.....\$ 6.95




Best Rail-Trails Illinois

by Ted Villaire

Comprehensive directory to the top Rail-Trails throughout Illinois. The top trails are given a full profile, with detailed descriptions of the trails and things to see and do along the way.

978-0762746-9-10 2010 B300.....\$15.95



Rail-Trails Midwest


by Rails-to-Trails Conservancy

The Official Guidebook. Many rail-trails are paved and run through the most popular parts of town, such as Indianapolis's bustling 15-mile Monon Trail. Others expose you to regional history, like Ohio's 11-mile Holmes County Trail, whose corridor is shared with the horse-

and-buggies of the local Amish. Visit the many quintessential American small towns along the Midwest's many rail trails.

392 pages 5 1/2 x 8 1/2 IL,IN,MI, OH, WI
0-89997-467-8 2012 B293.....\$18.95

Illinois Road Maps



Road Biking Illinois

by Theodore Villaire

A guide to the state's best bike rides. Illinois greets cyclists with a warm and varied embrace, from its small towns and urban historic areas to its scenic parklands replete with lakes and hills. 43 memorable rides that explore all the beauty and diversity the Prairie State has to offer.

240 pages 5 1/2 x 8 1/2

978-0-7627-4688-0 2010 B290.....\$16.95



Central Illinois Road Map

by Milwaukee Map Service

This map for Central Illinois covers over 15 counties. The cities and streets indexed. Points of interest, latest highway changes, rural address grids and much more!

1-885825-68-3 2007 MP36.....\$6.95



Northern Illinois Road Map

by Milwaukee Map Service

Full color, two sided. All major roads and streets. Points of interest, 52 Counties, Public Hunting Grounds, State Parks, Rural Address Grid.

1-885825-68-3 2007 MP14.....\$6.95



Southern Illinois Road Map

by Milwaukee Map Service

Covers over 18 counties. The cities and streets are indexed. Points of interest, latest highway changes, rural address grids.

1-885825-65-X 2007 MP37.....\$5.95



Where to Bike: Chicago

By Greg Borzo

Best Biking in the City and Suburbs. Choose from 72 great rides, including 27 rides with kids! A fantastic guide to exploring the many inviting bike trails and lanes, parks and forest preserves, neighborhoods and destinations that the Chicago region has to offer.

Whether you are a recreational rider, a commuter or a dedicated year-round cyclist, this guide gives you the ideas, tools, maps and ride descriptions you'll need to find new adventures in your neighborhood - and beyond!

280 pages 6 1/2 x 8

978-0-9807502-2-5 2011 B291.....\$24.95