

## Massachusetts' Bicycle Trails


By Ray Hoven for American Bike Trails

**Includes most Ridable Rail Trails!**

Where to bike on over 100 trails throughout the state, both surfaced and mountain biking. Illustrated and in color, easy to reference and use. Directions to trail sites and accesses. Trail distances, general setting, conditions, available facilities, and points of interest.

224 pages 5 1/2 x 8 1/4

**1/57430-141-1 2008 B254.....\$16.95**



## Massachusetts Trails & Ride Journal

By Ray Hoven for American Bike Trails

A comprehensive listing of facts and descriptions for over 85 trails throughout Massachusetts, plus an easy to use log for recording and referencing your rides. Includes directions, lengths, uses, surfaces, settings, facilities, contacts, and more.

120 pages 5 x 7

**1-57430-120-9 B140.....\$9.95**




## Massachusetts Bicycle Trails Reference Map & Guide Set

By Ray Hoven for American Bike Trails

Large 26" by 34" illustrated map and 17" x 21" guide, in color and two sided. Loaded with information on over 85 trails in Massachusetts. Trail lengths, surfaces, settings, alternate uses, coordinates and directions on getting there.

**1-57430-121-7**

**MA80.....\$ 7.95**




## Exploring Martha's Vineyard by Bike, Foot, and Kayak

By Lee Sinai

An Island classic, with 3 of its most popular activities: Biking, Hiking and Kayaking. Descriptions, detailed maps, distances, access info, natural and local history. 288 pages 6 x 9

**1-87823-990-2**

**B135.....\$14.95**




## Massachusetts Bike Maps by Rubel

By Rubel

ISBN #1-881559-

Boston Bike Map, 9th Edition (Paper)	#17-7	\$ 5.95
Boston Bike Map, 9th Edition (W/P)	#18-4	\$11.95
Eastern Massachusetts (Paper)	#09-2	\$ 5.95
Eastern Massachusetts (W/P)	#10-6	\$12.95
Martha's Vineyard & Nantucket	#07-6	\$ 1.95



## 25 Mountain Bike Tours in Massachusetts


By Robert Morse

Offers tours ranging from urban parks tucked within the metro Boston area, to coastal trails on Cape Cod & Martha's Vineyard.

224 pages 5 1/2 x 8 1/4

**0-88150-456-4**

**B153.....\$15.95**



## Mountain Biking Southern New England

By Paul Angiolillo

From the inspirational rock formations along the trails near Dogtown to scenic secluded sigletrack in Rhode Island, this book offers the best of fat-tire rides in S. New England. Detailed ride descriptions and maps.


246 pages

6 x 9

CT,MA,RI

**1-56044-748-6**

**B122.....\$12.95**



## Rails-Trails - New England

*Rails-to-Trails Conservancy Guidebook*


Explore the best rail-trails in 6 states - 60 trails and 622 miles! Detailed maps plus driving directions to trailheads, icons indicating each trail's use, and succinct descriptions. Here the experts present the best of these rail-trails in New England.

232 pages 5 1/2 x 8 1/2

CT,MA,NH,RI,VT,ME

**0-89997-427-9**

**2007 B121.....\$17.95**



## Road Biking Massachusetts

by local cyclist Tom Catalini

A guide to the greatest bike rides in Massachusetts. Features forty carefully designed rides from the summit of Mt. Greylock to the tip of Cape Cod, and everywhere in between. Includes GPS-compatible, 3-D shaded relief maps.

200 pages


6 x 9

**0-7627-3909-6**

**2007 B233.....\$16.95**

## Pocket Rides 5-Packs by Rubel

ISBN #1-881559- +



## Beyond the Minuteman Bikeway

Arlington	#55-6	\$ 8.95
Bedford 1-5	#51-3	\$ 8.95
Bedford 6-10	#52-1	\$ 8.95
North Shore	#54-8	\$ 8.95
Beach Rides (N & S of Boston)	#60-2	\$ 8.95
Beyond the Northampton Bike Path	#63-7	\$ 8.95
Beyond the Norwottuck Rail Trail (Amherst)	#62-9	\$ 8.95
Farm Tours (West of Boston)	#58-0	\$ 8.95
Lighthouse Rides (N & S of Boston)	#61-0	\$ 8.95
Starting at the B.U. Bridge, Boston	#56-4	\$ 8.95
South Shore, Massachusetts	#57-2	\$ 8.95
Swimming Hole Rides (W & N Boston)	#59-9	\$ 8.95